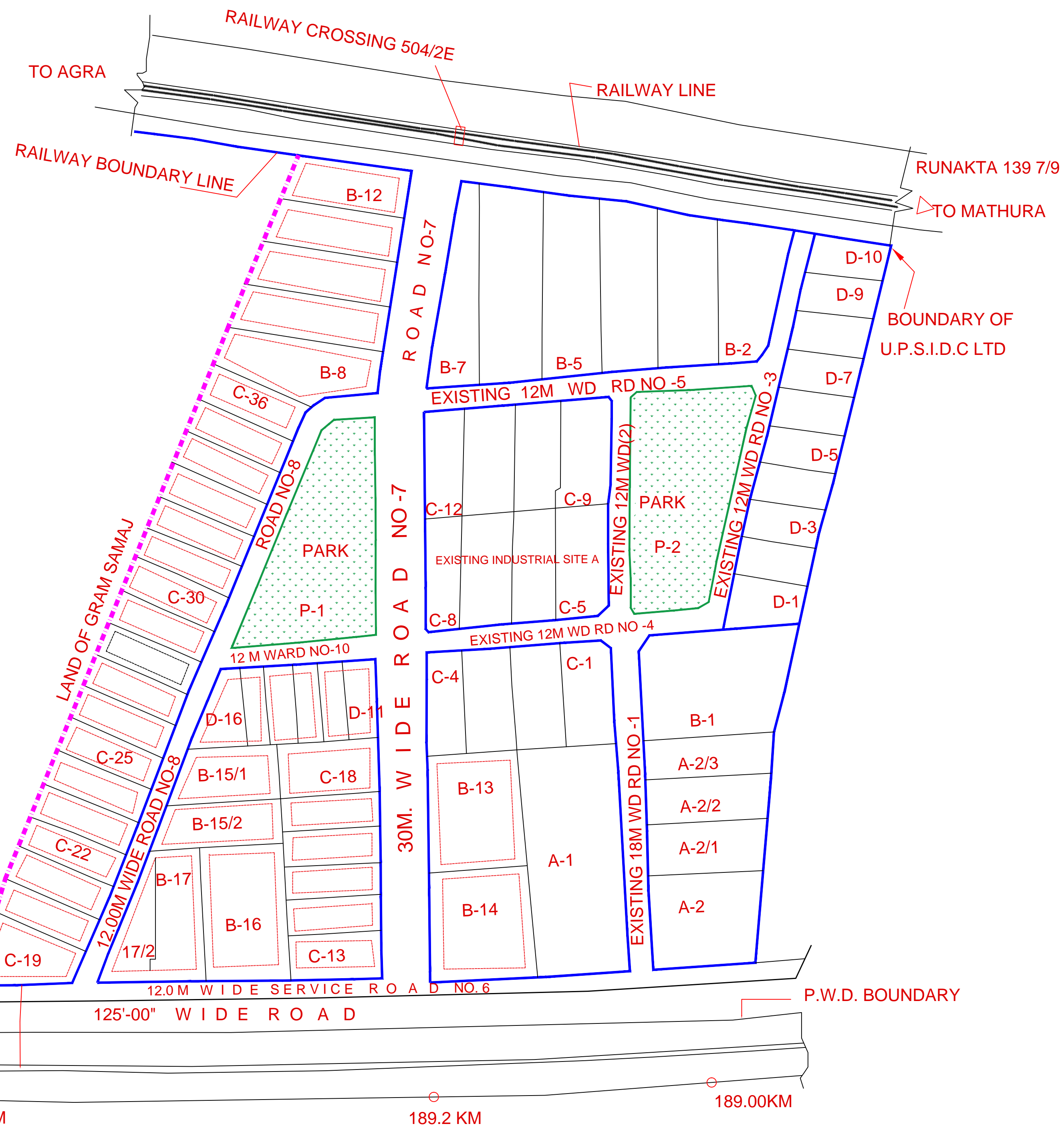


AREA CHART	
PLOT NO	AREA IN SQM
B-8	2357
B-9	1817
B-10	1703
B-11	1552
B-12	1500
B-15/1	2333
B-15/2	2386
B-16	3654
B-17	4702

LAY-OUT PLAN SIKANDRA SITE 'A'(EXT)



NOTE: PLOT NO B-13, B-14 MEASUREMENT
NOTE AVAILABE DUE TO STAY
ORDER OF HIGH COURT

RIGHT OF WAY LINE AS PER
MASTER PLAN

DETAILS OF PLOTS


S.NO	TYPE	SIZE IN SQ.M	NOS.
1.	B	1500 TO 4000 SQ.M.	11
2.	C	20X65 (C-13 TO C-18) TO	6
		20X60 (C-19 TO C-36)	18
3.	D	15X40	6
TOTAL			41

ANALYSIS OF AREA


S.NO	LAND	AREA IN HECTARE
1-	UNDER PLOT	6.19
2-	MASTER PLAN ROAD	1.44
3-	OTHER'S ROAD	0.89
4-	PARK	0.79
TOTAL-		9.31

Disclaimer:

It is to be noted that the digitization of layouts in AutoCad are undertaken by the layouts as available and provided by UPSIDA. Such layouts may be amended in the future from time to time.



ARCHITECTURAL CELL



117/130 SARVODAYA NAGAR
KANPUR -208005

JOB TITLE: SIKANDRA
INDUSTRIAL AREA ON
AGRA MTHURA ROAD
AT MILES STONE NO.
PROPOSED EXTENSION

sd.

KACHRU R.K.
ARCHITECT

sd.

SAT PARKASH
DY.GENERAL MANAGER

DRG.TITLE LAYOUT

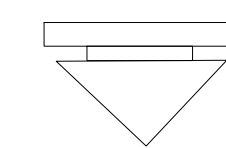
sd.

PLAN

RAVINDRA SINGH
GENERAL MANAGER

sd.

RAVI MATHUR
MANAGING DIRECTOR



NORTH

SCALE 1 CH=20M

DRG NO SIKANDRA
SIDC

DATED

CHECKED BY GHAN SHYAM

TRACKED BY RAJESH